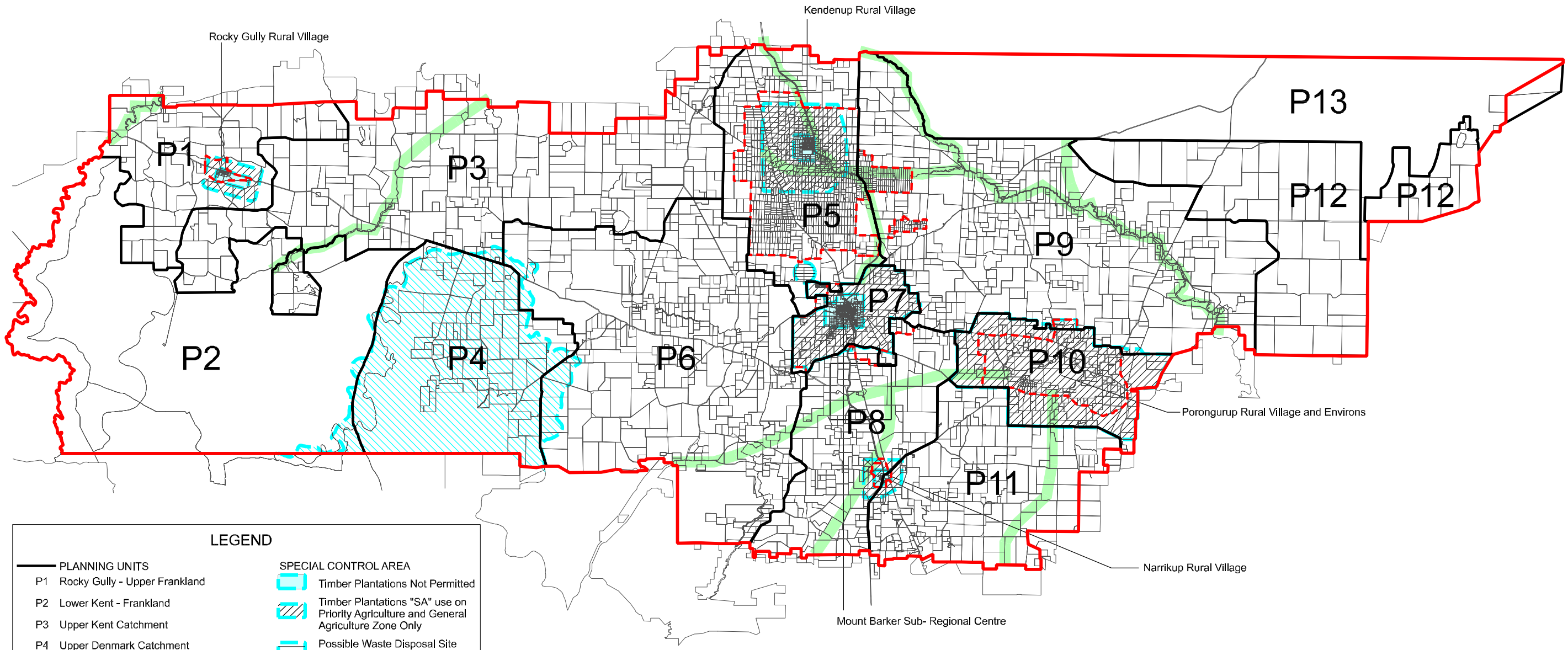

LEGEND

PLANNING UNITS

- P1 Rocky Gully - Upper Frankland
- P2 Lower Kent - Frankland
- P3 Upper Kent Catchment
- P4 Upper Denmark Catchment
- P5 Kendenup
- P6 Upper Hay Catchment
- P7 Mt Barker Townsite and Environs LRS Area
- P8 South Kokokup - Narrikup
- P9 Upper Kalgan Catchment
- P10 Porongurup and Environs LRS Area
- P11 Upper King Catchment
- P12 South Stirling
- P13 Stirling Range

SPECIAL CONTROL AREA

- Timber Plantations Not Permitted
- Timber Plantations "SA" use on Priority Agriculture and General Agriculture Zone Only
- Possible Waste Disposal Site (Subject to Future Investigations)
- Water Corporation Chlorine Buffer
- Denmark River Catchment

OTHER

- LGA Boundary
- Possible Conservation Links

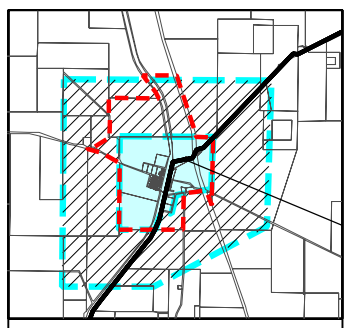

NARRIKUP

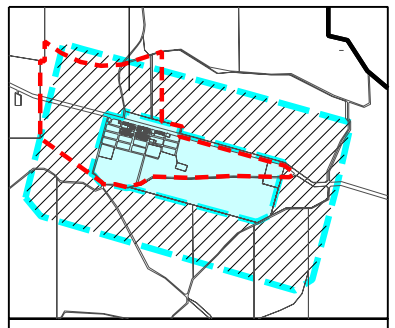

ROCKY GULLY

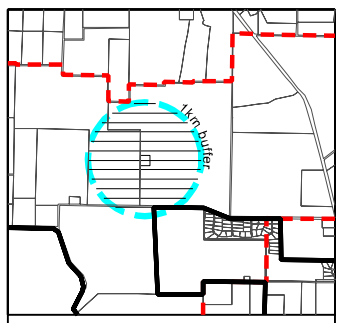

POSSIBLE WASTE DISPOSAL SITE NW MT BARKER

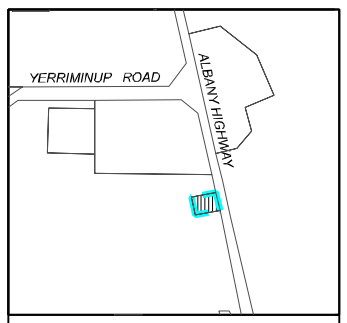

WATER CORPORATION CHLORINE BUFFER

Job Number: 1438
Date: JANUARY 2010

Landvision Pty Ltd
Land Planning & Mapping Consultants
Suite 5, 16 Nicholson Road
Subiaco WA 6008
T 08 9388 8181
F 08 9388 8185
E enquiries@landvision.com.au

FIGURE 2

PLANNING UNITS AND SPECIAL CONTROL AREAS

SHIRE OF PLANTAGENET

SCALE 1:400 000 (A3)

0 5 10 20KM

N

FILE: G:\Data\Planning\1438 Plantagenet\2010-01\1438-planning-001.dgn